























Proposed Future Land Use Changes

Legend

 Proposed Future Land Use Changes	Future Land Use	 Neighborhood Mixed Use	 Medical District
 Preservation	 General Mixed Use	 Institutional	 Commercial Waterfront
 Recreation	 Central Business Secondary	 Industrial Waterfront	 Light Industrial
 Rural Residential	 Central Business Primary	 General Industrial	 Transportation and Utilities
 Low-density Neighborhood	 Large-scale Commercial	 Business Park	
 Traditional Neighborhood	 Tourism/Entertainment District		
 Urban Residential	 Neighborhood Commercial		

Midway Annexation
Current: Undesignated
Proposed: Recreational and General Industrial

Thompson Hill
Current: Auto Oriented Commercial
Proposed: Presevation

Becks Road
Current: Preservation
Proposed: Business Park

IFBRP:
See Appendix