























# Proposed Future Land Use Changes

**Legend**

 Proposed Future Land Use Changes	<b>Future Land Use</b>	 Central Business Primary
	 Preservation	 Large-scale Commercial
	 Recreation	 Business Park
	 Rural Residential	 Tourism/Entertainment District
	 Low-density Neighborhood	 Medical District
	 Traditional Neighborhood	 Institutional
	 Urban Residential	 Commercial Waterfront
	 Neighborhood Commercial	 Industrial Waterfront
	 Neighborhood Mixed Use	 Light Industrial
	 General Mixed Use	 General Industrial
	 Central Business Secondary	 Transportation and Utilities

Woodland Housing Areas:  
 Current: Preservation and Recreation  
 Proposed: Traditional Neighborhood, Neighborhood Mixed Use

Riley Road - Rice Lake Annexation:  
 Current: Undesignated  
 Proposed: Rural Residential and Recreational

Snow White on Oxford:  
 Current: Traditional Neighborhood  
 Proposed: Neighborhood Mixed Use

Glenwood North:  
 Current: Preservation  
 Proposed: Urban Residential

Lester Park Golf Course:  
 Current: Preservation and Recreation  
 Proposed: Neighborhood Mixed Use  
 Recreational Uses Remain Permitted