





















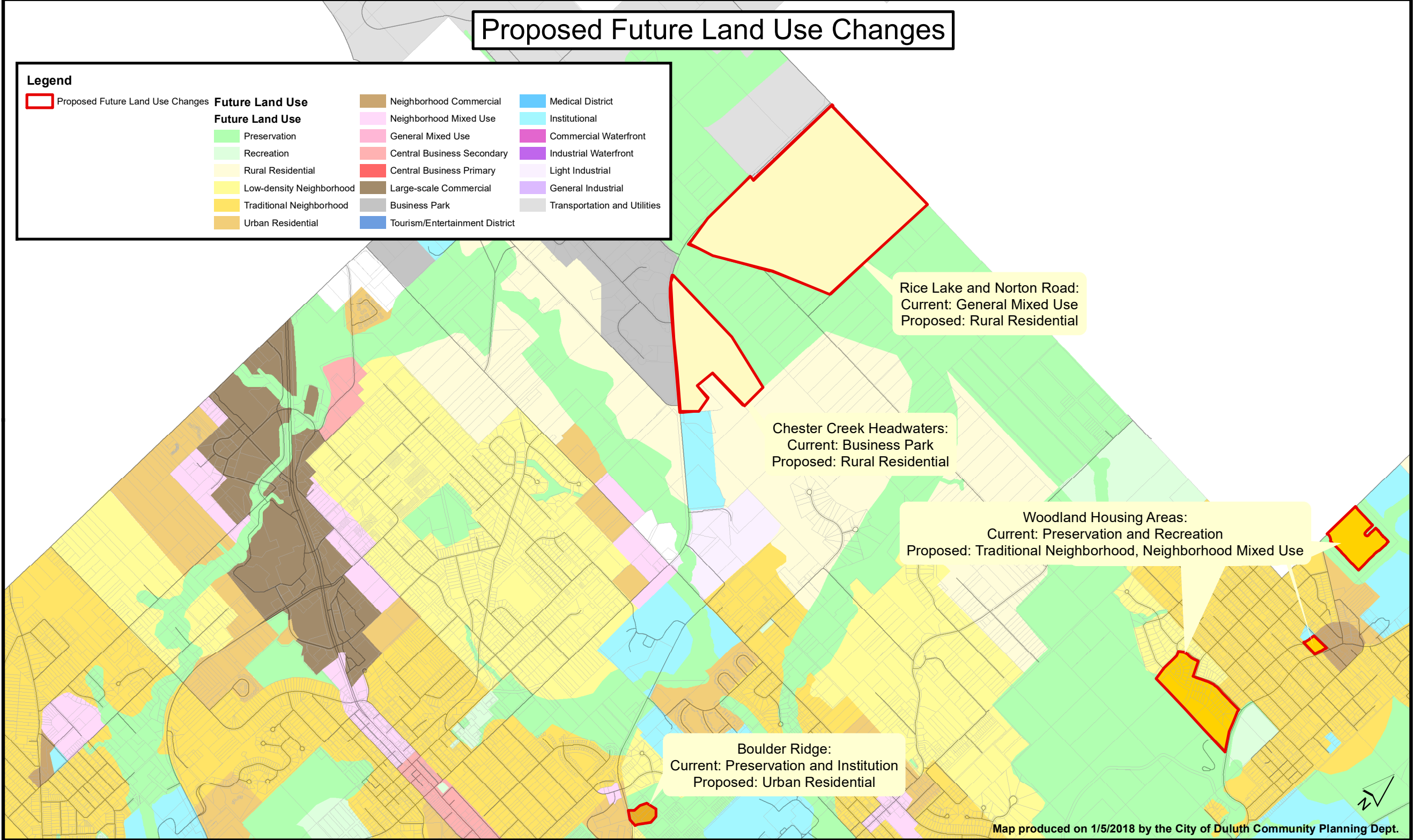


Proposed Future Land Use Changes

Legend

 Proposed Future Land Use Changes

Future Land Use	 Preservation	 Neighborhood Commercial	 Medical District
Future Land Use	 Recreation	 Neighborhood Mixed Use	 Institutional
Future Land Use	 Rural Residential	 General Mixed Use	 Commercial Waterfront
Future Land Use	 Low-density Neighborhood	 Central Business Secondary	 Industrial Waterfront
Future Land Use	 Traditional Neighborhood	 Central Business Primary	 Light Industrial
Future Land Use	 Urban Residential	 Large-scale Commercial	 General Industrial
		 Business Park	 Transportation and Utilities
		 Tourism/Entertainment District	



Rice Lake and Norton Road:
Current: General Mixed Use
Proposed: Rural Residential

Chester Creek Headwaters:
Current: Business Park
Proposed: Rural Residential

Woodland Housing Areas:
Current: Preservation and Recreation
Proposed: Traditional Neighborhood, Neighborhood Mixed Use

Boulder Ridge:
Current: Preservation and Institution
Proposed: Urban Residential